Section CPT-64 to CPT-31

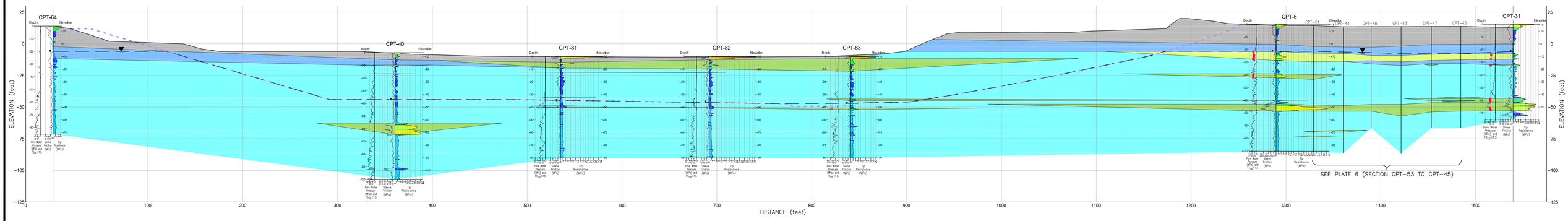

Section CPT-65 to CPT-39

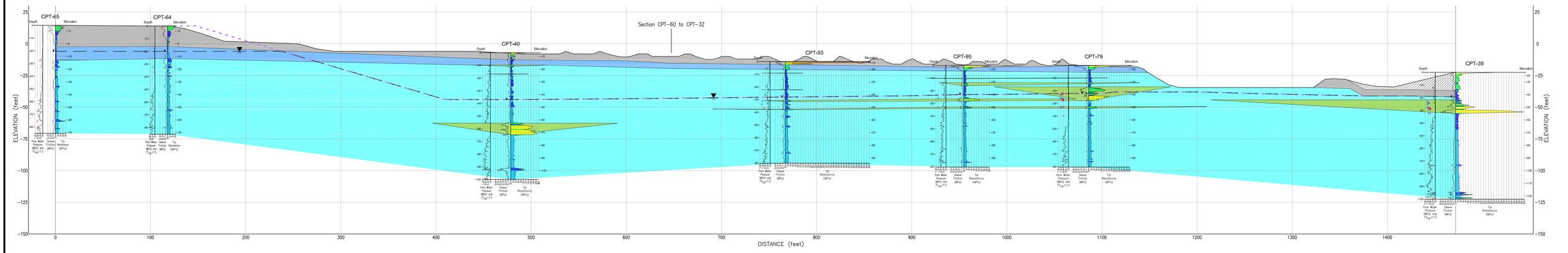

Section CPT-19 to CPT-39

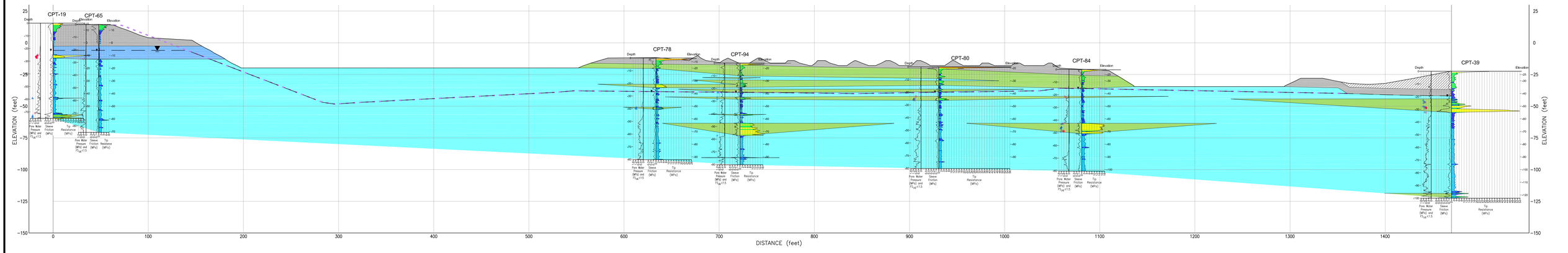

Section CPT-35 to CPT-34

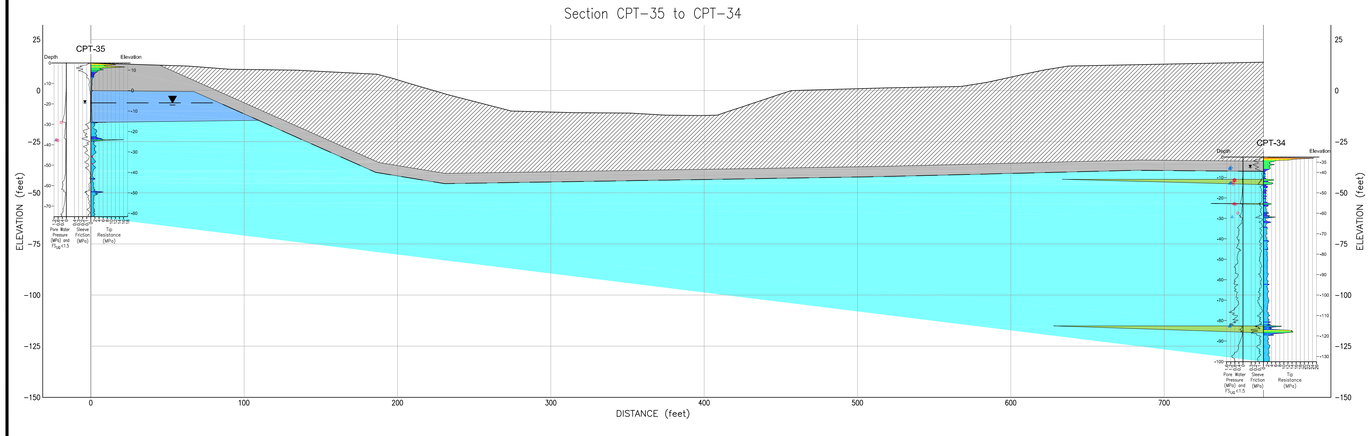

PROFILE SCALES
HORIZ.: 1" = 40'
VERT.: 1" = 30'

Section CPT-70 to CPT-22

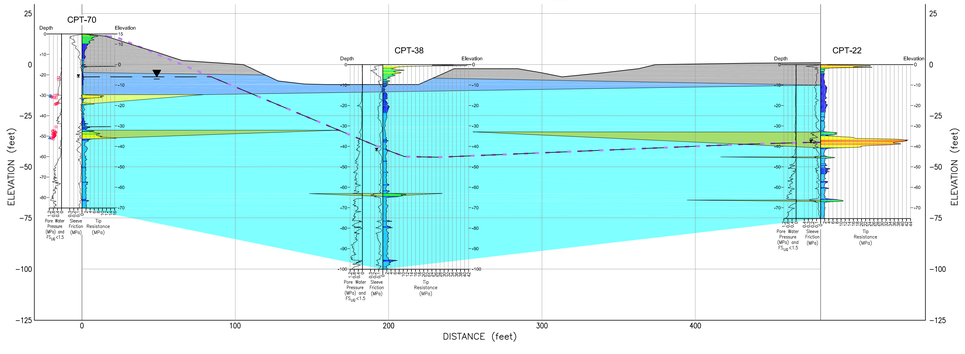

Section CPT-17 to CPT-33



EXPLANATION:

CPT 'SOIL BEHAVIOR':

- GRAVELLY TO DENSE SAND
- CLEAN SAND TO SILTY SAND
- SILTY SAND TO SANDY SILT
- CLAYEY SILT TO SILTY CLAY
- SILTY CLAY TO CLAY
- ORGANIC SOIL

INTERPRETIVE STRATIGRAPHY

- REFUSE
- FILL (LEVEE OR INTERIOR)
- YOUNG BAY MUD SILT/CLAY
- YOUNG BAY MUD SAND/SILTY SAND
- OLDER BAY ALLUVIUM SILT/CLAY
- OLDER BAY ALLUVIUM SAND/SILTY SAND

- 3/08/2007 GROUND SURFACE
- APPROXIMATE GEOLOGIC CONTACT
- EXISTING OR PROPOSED EXCAVATION SUBGRADE
- APPROXIMATE DESIGN PIEZOMETRIC SURFACE
- CROSS-SECTION LOCATION

LIQUEFACTION FACTOR OF SAFETY (FS_{LIQ}) BASED ON AVERAGE OF THREE METHODS: YOUD ET AL. (2001), MOSS ET AL. (2006), AND IDRISS & BOULANGER (2007):

- $1.0 \le FS_{LIQ} < 1.3$
- $FS_{LIQ} < 1.0$

} ONLY SHOWN BELOW DESIGN PIEZOMETRIC SURFACE

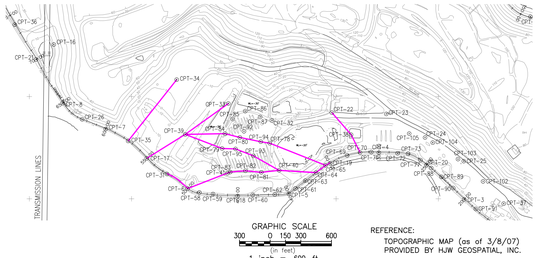

REFERENCE:
TOPOGRAPHIC MAP (as of 3/8/07)
PROVIDED BY HJW GEOSPATIAL, INC.

PLATE 4

GEOLOGIC CROSS-SECTIONS

GEOTECHNICAL EVALUATION FOR PROPOSED VERTICAL EXPANSION NEWBY ISLAND SANITARY LANDFILL SAN JOSE, CA

Geo-Logic ASSOCIATES

DRAWN BY: VL	DATE: MAY 2008	JOB NO.: 2004-049